

6.

## La montagne du bas

### Localisation



Données cartographiques : © IGN, DGFIP +

1. Image fournie à titre d'illustration (Source [geoportail.gouv.fr](https://www.geoportail.gouv.fr)) <https://www.geoportail.gouv.fr/carte>

Référence : C007137


Petite maison des ingénieurs



1.



2.




3.




4.



5.




6.




7.




8.



9.



10.



11.



12.



13.



14.



15.



16.



17.



18.



19.



20.



21.



22.



23.



24.



25.



26.



27.



28.




29.



30.



31.



32.



33.



34.



35.



36.



37.



38.



39.




40.



41.



42.



43.



44.



45.



46.



47.



48.



1.



2.



3.



4.



5.



6.



7.



8.



9.



10.



11.



12.